

## ACCESS TO ELIA GRID





















  
 Rue Joseph Stevens 7 /  
 Joseph Stevenstraat,  
 1000 Brussels  
 GPS: 50.841323,4.352474



+32 2 546.70.11  
<https://www.eliagrid-int.com/>



	<p><b>Bruxelles Chapelle</b> Regular connections to many cities in Belgium</p> <p><b>Bruxelles Central</b> Regular connections to all Belgian stations</p>	<p>+  5min – 350m</p> <p>+  9min – 750m</p>
	<p><b>1</b> [Gare de l'Ouest – Stockel] – Stop Gare Centrale, every 5'</p> <p><b>5</b> [Erasme – Herrmann-Debroux] – Stop Gare Centrale, every 6'</p>	<p>+  10min – 800m</p>
	<p><b>3</b> [Esplanade – Churchill] – Stop Anneessens, every 5'</p> <p><b>4</b> [Gare du nord – Stalle] – Stop Anneessens, every 5'</p> <p><b>92</b> [Schaerbeek gare – Fort-Jaco] – Stop Petit Sablon, every 6'</p> <p><b>93</b> [Stade – Legrand] – Stop Petit Sablon, every 6'</p>	<p>+  9min – 650m</p> <p>+  5min – 400m</p>
	<p><b>27</b> [Andromède - Gare du Midi] – Stop Chapelle, every 14'</p> <p><b>48</b> [Grand-Place - Decroly] – Stop Chapelle, every 6'</p> <p><b>95</b> [Grand-Place - Wiener] – Stop Grand Sablon, every 6'</p> <p><b>86</b> [Machtens - Gare Centrale] – Stop César de Paepe, every 8'</p> <p><b>71</b> [De Brouckere – Delta] – Stop Royale, every 5'</p> <p><b>38</b> [Gare centrale – Heros] – Stop Royale, every 7'</p> <p><b>46</b> [Moortebeek – Anneessens] – Stop Anneessens, every 5'</p> <p><b>29</b> [De Brouckere – Hof Ten Berg] – Stop Gare centrale, every 7'</p> <p><b>63</b> [Gare centrale – Cimetière de Bruxelles] – Stop Gare centrale, every 6'</p> <p><b>65</b> [Gare centrale – Bourget] – Stop Gare centrale, every 9'</p> <p><b>66</b> [De Brouckere – Peage] – Stop Gare centrale, every 10'</p>	<p>+  1min – 65m</p> <p>+  2min – 150m</p> <p>+  4min – 260m</p> <p>+  8min – 650m</p> <p>+  9min – 650m</p> <p>+  10min – 750m</p>
	<p><b>Route</b> – Via E19: exit 17 – Via R0: exit to N275 – See Elia Grid on <a href="#">google maps</a></p> <p><b>Carsharing</b> <b>Cambio:</b> Chapelle, Rouppe <b>Zen Car:</b> Albertine, Sablon-Poelaert</p> <p><b>Car parking at Elia Grid</b> – Visitors: 2 spots on the 4<sup>th</sup> floor</p> <p><b>Public car parks nearby</b> Albertine-Square (Interparking), Sablon-Poelaert (Interparking), parking.brussels</p>	<p> <b>Carpool platforms</b> – <a href="#">kowo.io</a> – <a href="#">blablacar.be</a></p> <p> <b>Regional cycle routes</b> – 1: Saint-Josse-Ten-Noode – Evere – 10: Berchem-Sainte-Agathe/Anderlecht – Louise</p> <p><b>Bicycle parking:</b> 20 spots between the ground floor and -1</p> <p><b>Villo! shared bikes</b> Chapelle, Albertine, Sablon</p>